




1	TA1	2		4				TA2	A
B	C	D		F		TA2	5	6	7
							15	16	17
18	TA3	19	20	21	22	FINISH			
			TEAM NUMBER		TEAM NAME				

1	TA1	2		4				TA2	A
B	C	D		F		TA2	5	6	7
							15	16	17
18	TA3	19	20	21	22	FINISH			
			TEAM NUMBER		TEAM NAME				

1	TA1	2		4				TA2	A
B	C	D		F		TA2	5	6	7
							15	16	17
18	TA3	19	20	21	22	FINISH			
			TEAM NUMBER		TEAM NAME				

CP DESCRIPTIONS

CP 1	30m E Track Junction
TA 1	Rainbow Waters Boat Ramp
CP 2	Mangroves
CP 3	20m N of Southern Tip of Island
CP 4	30m S of Point
CP X	Along Creek, Northern Bank
CP Y	20m S of Northern Tip of Island
CP Z	Along Creek, Southern Bank
TA 2	Cab Creek Park
CP A	30m N Track Junction
CP B	30m SW of Gate
CP C	30m E Track Creek Junction
CP D	30m E Along Fence Line no Flag
CP E	Creek Junction
CP F	SW Edge of March, Mangrove Tree
CP G	30m S Track Creek Junction
TA 2	Cab Creek Park
CP 5	Creek Bank SE of Track Bend
CP 6	10m SW Track Junction
CP 7	High Point. NW Fence Corner, No Flag

CP DESCRIPTIONS

CP 1	30m E Track Junction
TA 1	Rainbow Waters Boat Ramp
CP 2	Mangroves
CP 3	20m N of Southern Tip of Island
CP 4	30m S of Point
CP X	Along Creek, Northern Bank
CP Y	20m S of Northern Tip of Island
CP Z	Along Creek, Southern Bank
TA 2	Cab Creek Park
CP A	30m N Track Junction
CP B	30m SW of Gate
CP C	30m E Track Creek Junction
CP D	30m E Along Fence Line no Flag
CP E	Creek Junction
CP F	SW Edge of March, Mangrove Tree
CP G	30m S Track Creek Junction
TA 2	Cab Creek Park
CP 5	Creek Bank SE of Track Bend
CP 6	10m SW Track Junction
CP 7	High Point. NW Fence Corner, No Flag

CP DESCRIPTIONS

CP 1	30m E Track Junction
TA 1	Rainbow Waters Boat Ramp
CP 2	Mangroves
CP 3	20m N of Southern Tip of Island
CP 4	30m S of Point
CP X	Along Creek, Northern Bank
CP Y	20m S of Northern Tip of Island
CP Z	Along Creek, Southern Bank
TA 2	Cab Creek Park
CP A	30m N Track Junction
CP B	30m SW of Gate
CP C	30m E Track Creek Junction
CP D	30m E Along Fence Line no Flag
CP E	Creek Junction
CP F	SW Edge of March, Mangrove Tree
CP G	30m S Track Creek Junction
TA 2	Cab Creek Park
CP 5	Creek Bank SE of Track Bend
CP 6	10m SW Track Junction
CP 7	High Point. NW Fence Corner, No Flag

CP 8	30m N of Track Creek Junction
CP 9	30m S of Junction
CP 10	30m W Track Creek Junction
CP 11	30m NE High Point
CP 12	Creek Junction
CP 13	20m WSW Track Junction
CP 14	20m NNE View Point
CP 15	30m S Track Creek Junction
CP 16	Southern Creek Bank
CP 17	Creek Junction
CP 18	Spur
CP 20	End Sandy Strip, No Flag
CP 20	High Point
CP 21	10m SW Trail Low Point
CP 22	High Point
FINISH HQ	

IN EMERGENCY CALL: 0497 417 195

CP 8	30m N of Track Creek Junction
CP 9	30m S of Junction
CP 10	30m W Track Creek Junction
CP 11	30m NE High Point
CP 12	Creek Junction
CP 13	20m WSW Track Junction
CP 14	20m NNE View Point
CP 15	30m S Track Creek Junction
CP 16	Southern Creek Bank
CP 17	Creek Junction
CP 18	Spur
CP 20	End Sandy Strip, No Flag
CP 20	High Point
CP 21	10m SW Trail Low Point
CP 22	High Point
FINISH HQ	

IN EMERGENCY CALL: 0497 417 195

CP 8	30m N of Track Creek Junction
CP 9	30m S of Junction
CP 10	30m W Track Creek Junction
CP 11	30m NE High Point
CP 12	Creek Junction
CP 13	20m WSW Track Junction
CP 14	20m NNE View Point
CP 15	30m S Track Creek Junction
CP 16	Southern Creek Bank
CP 17	Creek Junction
CP 18	Spur
CP 20	End Sandy Strip, No Flag
CP 20	High Point
CP 21	10m SW Trail Low Point
CP 22	High Point
FINISH HQ	

IN EMERGENCY CALL: 0497 417 195